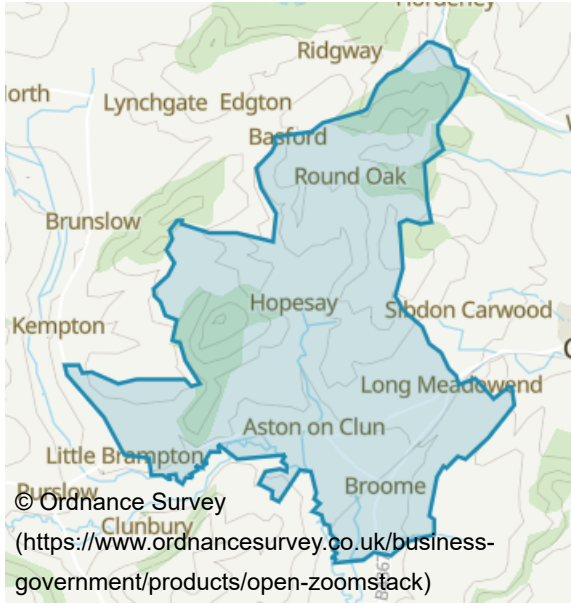


# Hopesay

## Area map



## Population

**680**

people

**323,600** people in Shropshire

Rounded to the nearest 10 people (nearest 100 for Shropshire)

## Number of households

**300**

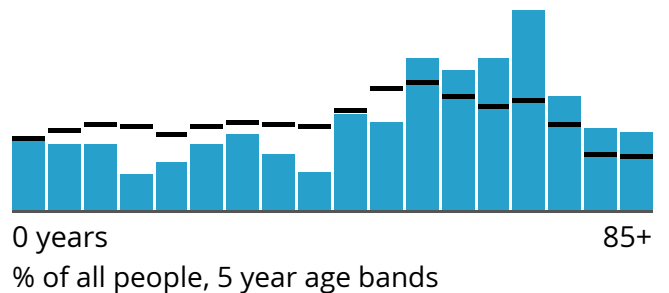
households

**139,600** households in Shropshire

Rounded to the nearest 10 households (nearest 100 for Shropshire)

## Age profile

**Hopesay** — (Shropshire)



0 years

85+

% of all people, 5 year age bands

## Sex

**Hopesay** | (Shropshire)

Female **50.7%** (50.7%)

Male **49.3%** (49.3%)

% of all people

## Country of birth

**Hopesay** | (Shropshire)

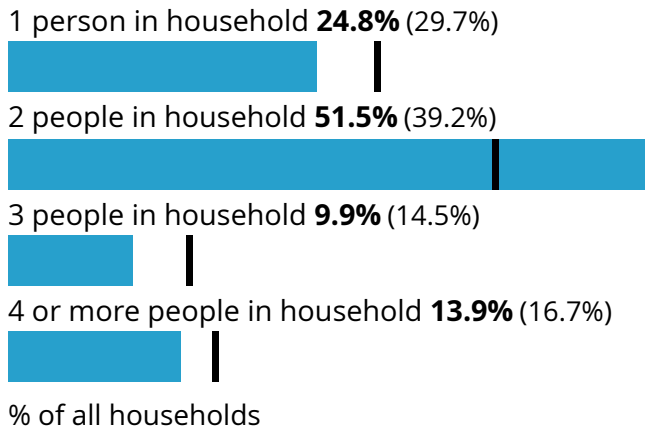
Born in the UK **95.6%** (94.1%)

Born outside the UK **4.4%** (5.9%)

% of all people

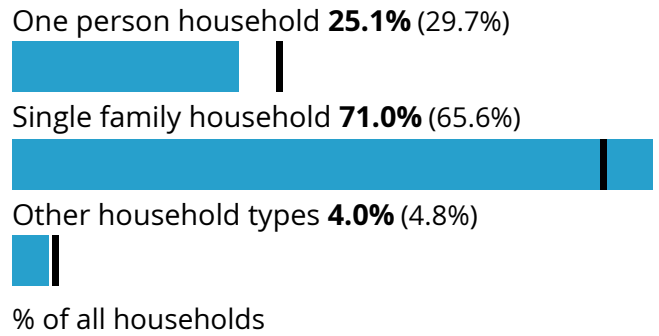
## Household size

### Hopesay (Shropshire)



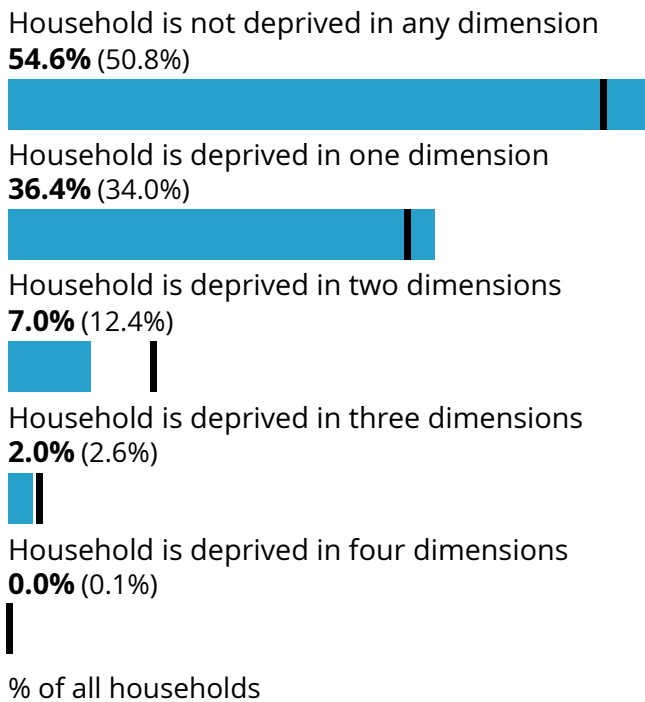
## Household composition

### Hopesay (Shropshire)



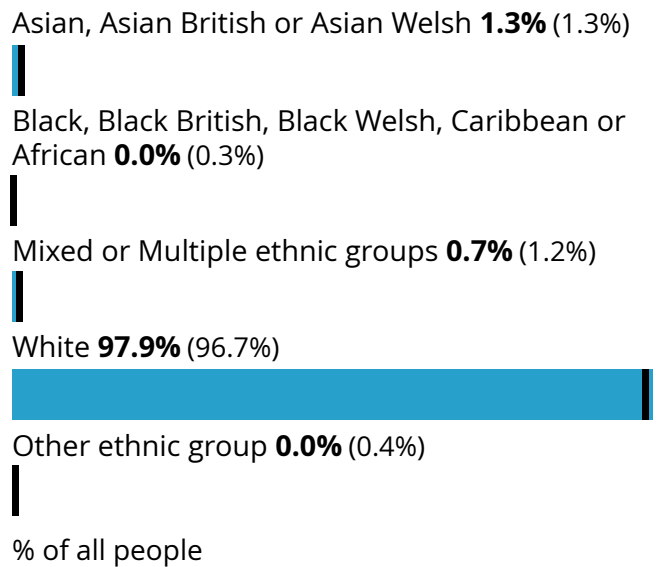
## Household deprivation

### Hopesay (Shropshire)



## Ethnic group

### Hopesay (Shropshire)



## General health

**Hopesay** (Shropshire)

Very good health **41.7%** (46.6%)

Good health **38.0%** (34.7%)

Fair health **16.6%** (13.6%)

Bad health **2.5%** (4.0%)

Very bad health **1.2%** (1.1%)

% of all people

## Disability

**Hopesay** (Shropshire)

Disabled under the Equality Act **17.4%** (18.5%)

Not disabled under the Equality Act  
**82.6%** (81.5%)

% of all people

## Accommodation type

**Hopesay** (Shropshire)

Whole house or bungalow **94.0%** (90.3%)

Flat, maisonette or apartment **5.3%** (8.9%)

A caravan or other mobile or temporary structure **0.7%** (0.8%)

% of all households

## Central heating

**Hopesay** (Shropshire)

Does not have central heating **1.7%** (1.4%)

Does have central heating **98.3%** (98.6%)

% of all households

## Tenure of household

**Hopesay** (Shropshire)

Owns outright **57.5%** (42.5%)

Owns with a mortgage or loan or shared ownership **16.6%** (27.0%)

Social rented **6.0%** (13.0%)

Private rented or lives rent free **19.9%** (17.5%)

% of all households

## Distance travelled to work

**Hopesay** (Shropshire)

Less than 10km **12.7%** (29.0%)

10km to less than 30km **19.9%** (19.3%)

30km and over **14.1%** (9.2%)

Works mainly from home **32.2%** (27.2%)

Other **21.0%** (15.3%)

% of people aged 16 years and over in employment

## Method of travel to workplace

**Hopesay** (Shropshire)

Work mainly at or from home **32.4%** (27.2%)



Underground, metro, light rail, tram **0.0%** (0.0%)



Train **0.4%** (0.5%)



Bus, minibus or coach **0.0%** (0.7%)



Taxi **0.4%** (0.5%)



Motorcycle, scooter or moped **0.0%** (0.3%)



Driving a car or van **59.6%** (54.8%)



Passenger in a car or van **4.0%** (4.2%)



Bicycle **0.7%** (1.9%)



On foot **2.2%** (9.0%)



Other method of travel to work **0.4%** (0.9%)



% of people aged 16 years and over in employment

## Economic activity status

**Hopesay** (Shropshire)

Economically active: In employment

**46.4%** (56.0%)



Economically active: Unemployed **0.8%** (2.4%)



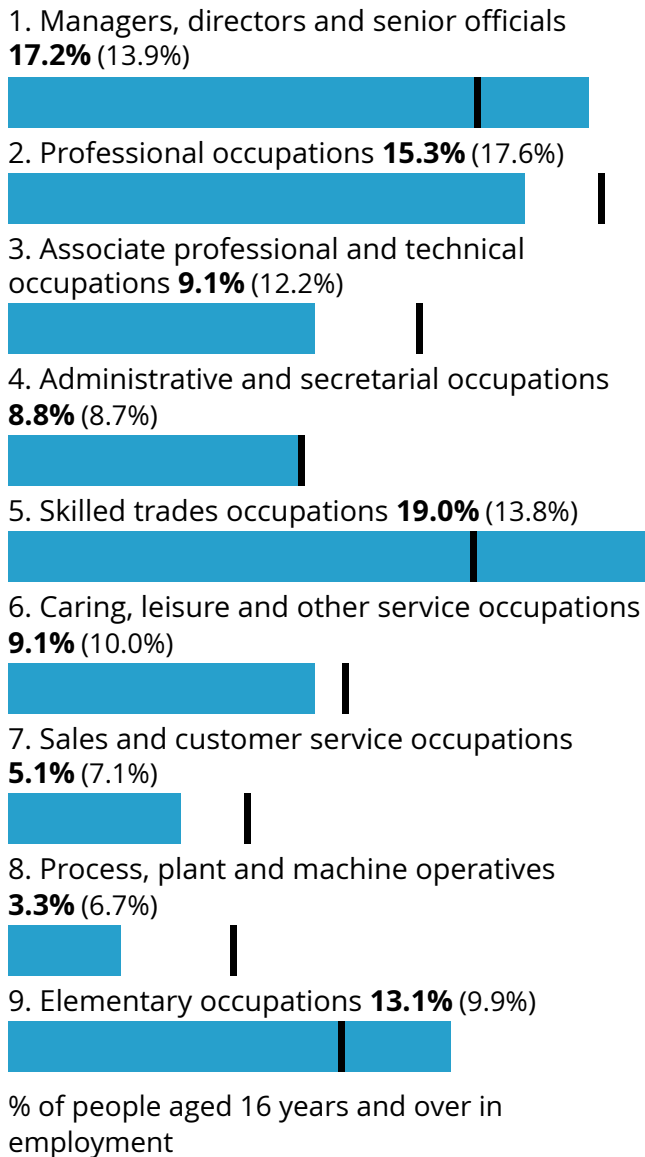
Economically inactive **52.8%** (41.6%)



% of people aged 16 years and over

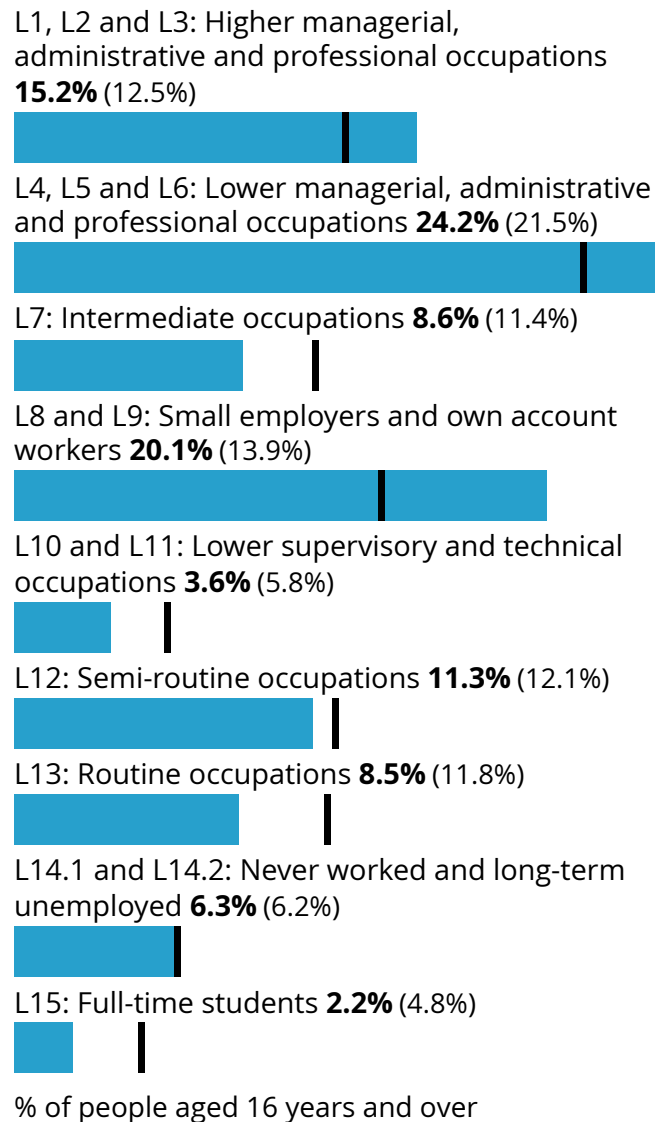
## Occupation

**Hopesay** (Shropshire)



## Socio-economic Classification (NS-SeC)

**Hopesay** (Shropshire)



Source: Office for National Statistics - Census 2021